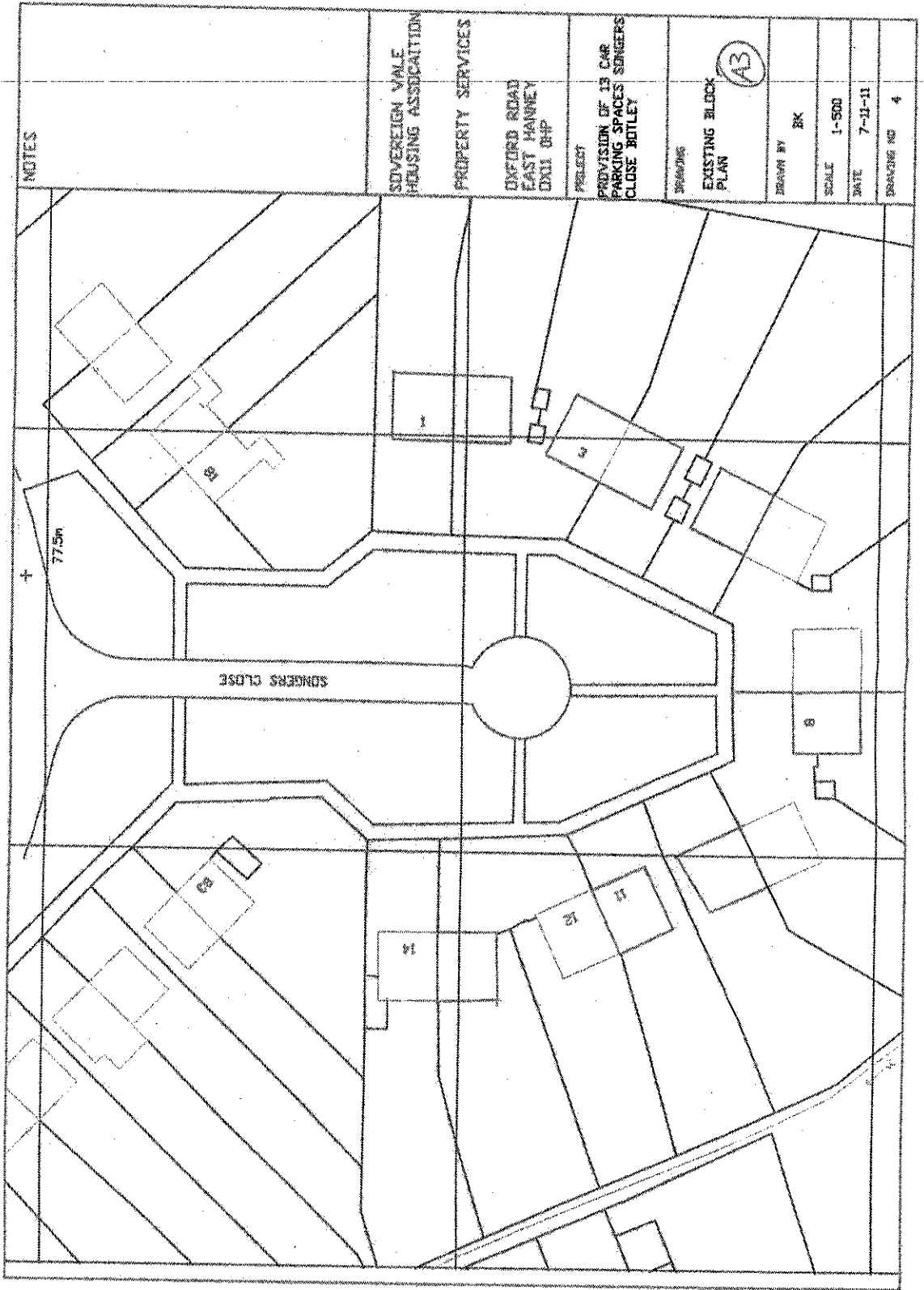


11/02515/FUL



Ordnance Survey (c) Crown Copyright 2011. All rights reserved. Licence number 100020449

JOB TITLE PROVISION OF 13 CAR PARKING SPACES SONGERS CLOSE BOTLEY		SOVEREIGN VALE HOUSING ASSOCIATION PROPERTY SERVICES	
DRAWN BY BK	DRAWING TITLE Extg LOCATION PLAN OS PROMAP UPDATE 2011		SCALE 1-1250
DATE 7-11-11	DRAWING NO 2	Revised 12/11	



NOTES

SOVEREIGN VALE HOUSING ASSOCIATION

PROPERTY SERVICES

OXFORD ROAD EAST HANWEY OX11 0HP

PROJECT PROVISION OF 15 CAR PARKING SPACES SONGERS CLOSE BITLEY

ISSUED AS EXISTING BLOCK PLAN

AB

DRAWN BY BK

SCALE 1:500

DATE 7-11-11

DRAWING NO 4

NOTES

PARKING AREAS USING GRASSCRETE



TARMAC AREAS TO EXISTING KERBS



DROPPED KERB AREA



PROPOSED FENCE OR BARRIER SYSTEM



SOVEREIGN VALE HOUSING ASSOCIATION

PROPERTY SERVICES

OXFORD ROAD
EAST HANNEY
OX11 0HP

PROJECT

PROVISION OF 14 CAR PARKING SPACES SONGERS CLOSE BOTLEY

DRAWING

PROPOSED BLOCK PLAN
CAR PARKING AREAS OUTLINED IN RED

DRAWN BY

BK

SCALE

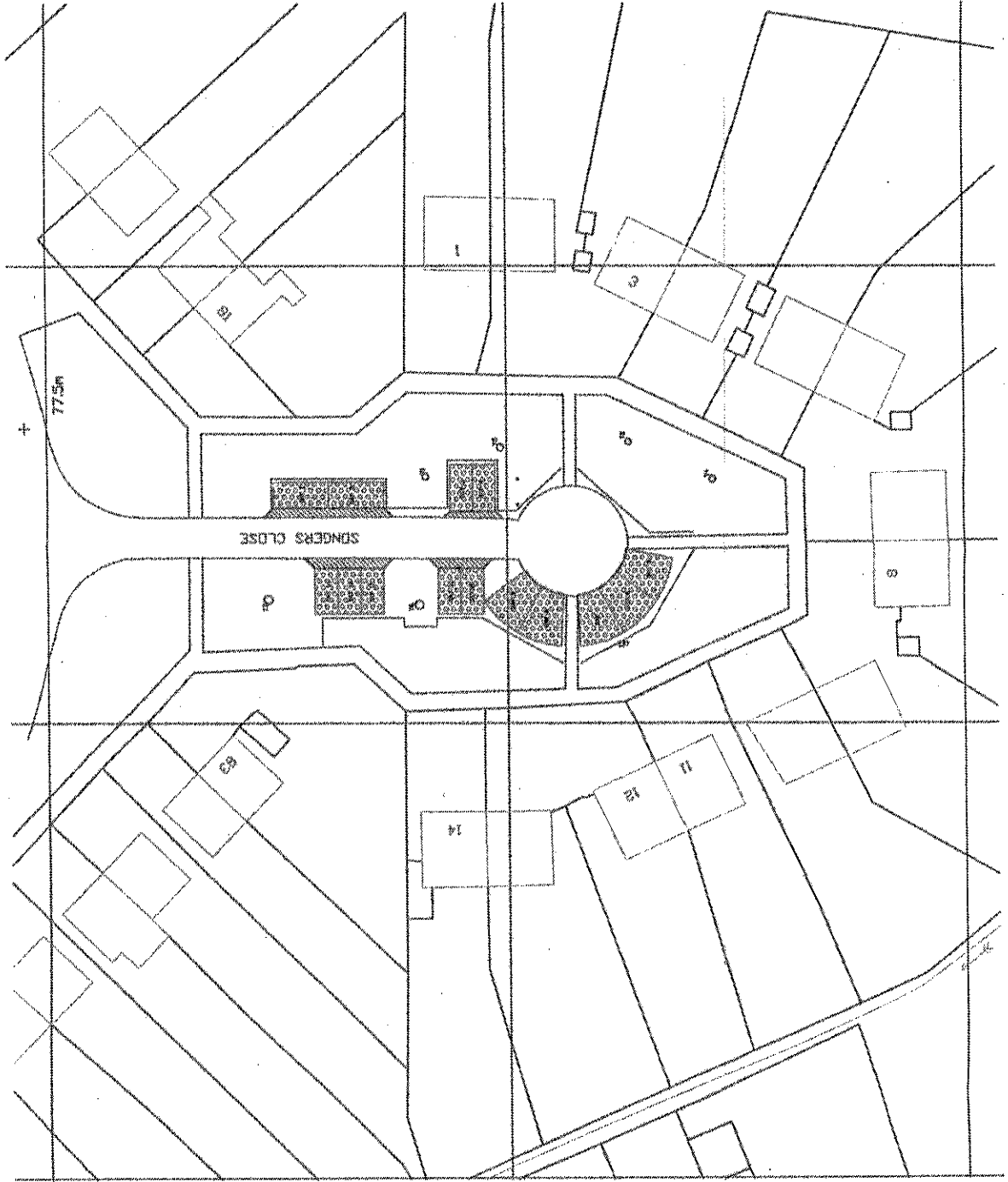
1-500

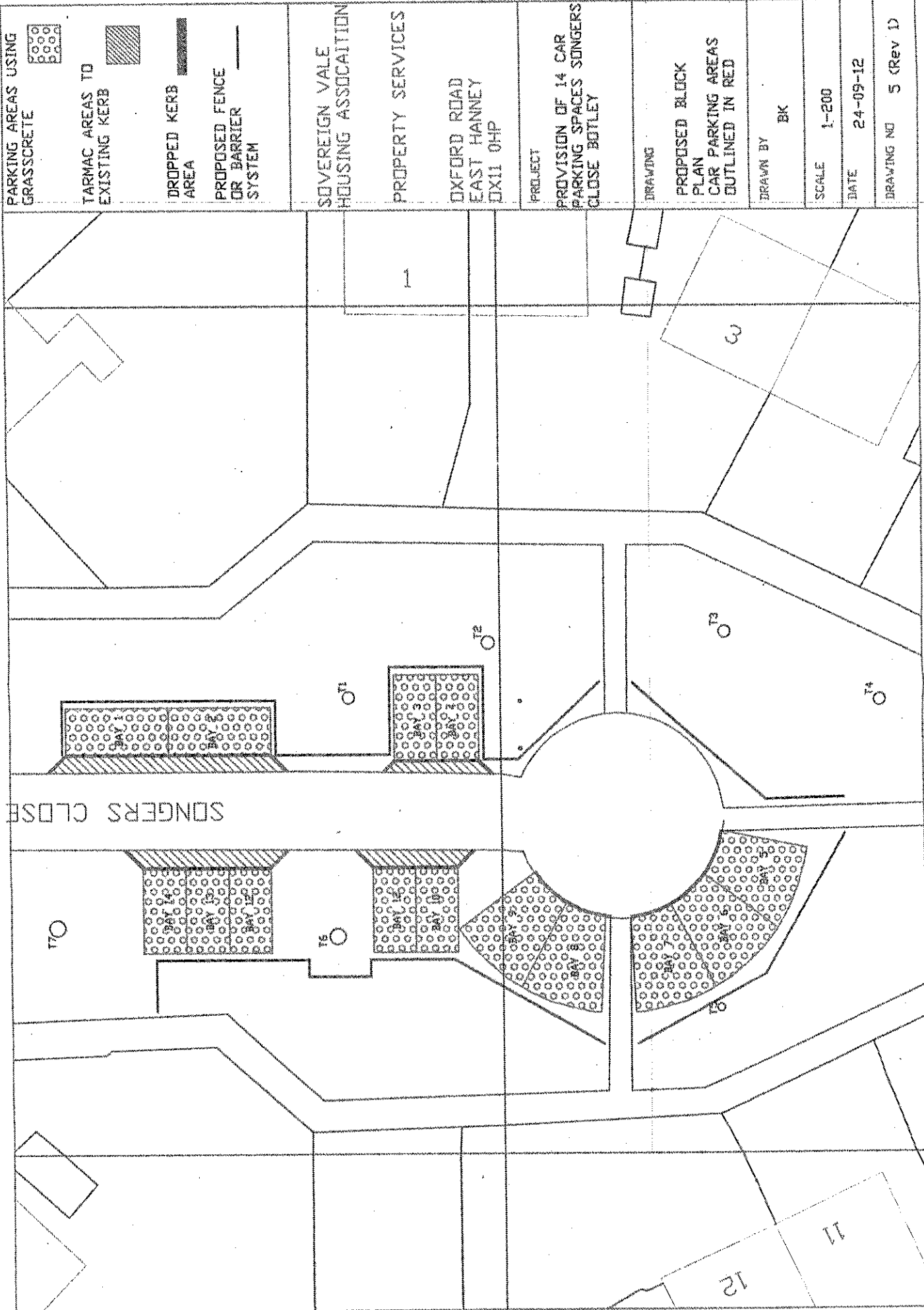
DATE

24-09-12

DRAWING NO

54 (Rev 1)





PARKING AREAS USING GRASSCORETE



TARMAC AREAS TO EXISTING KERB



DROPPED KERB AREA



PROPOSED FENCE OR BARRIER SYSTEM



SOVEREIGN VALE HOUSING ASSOCIATION

PROPERTY SERVICES

OXFORD ROAD
EAST HANNEY
OX11 0HP

PROJECT

PROVISION OF 14 CAR PARKING SPACES SONGERS CLOSE BOTLEY

DRAWING

PROPOSED BLOCK
PLAN
CAR PARKING AREAS
OUTLINED IN RED

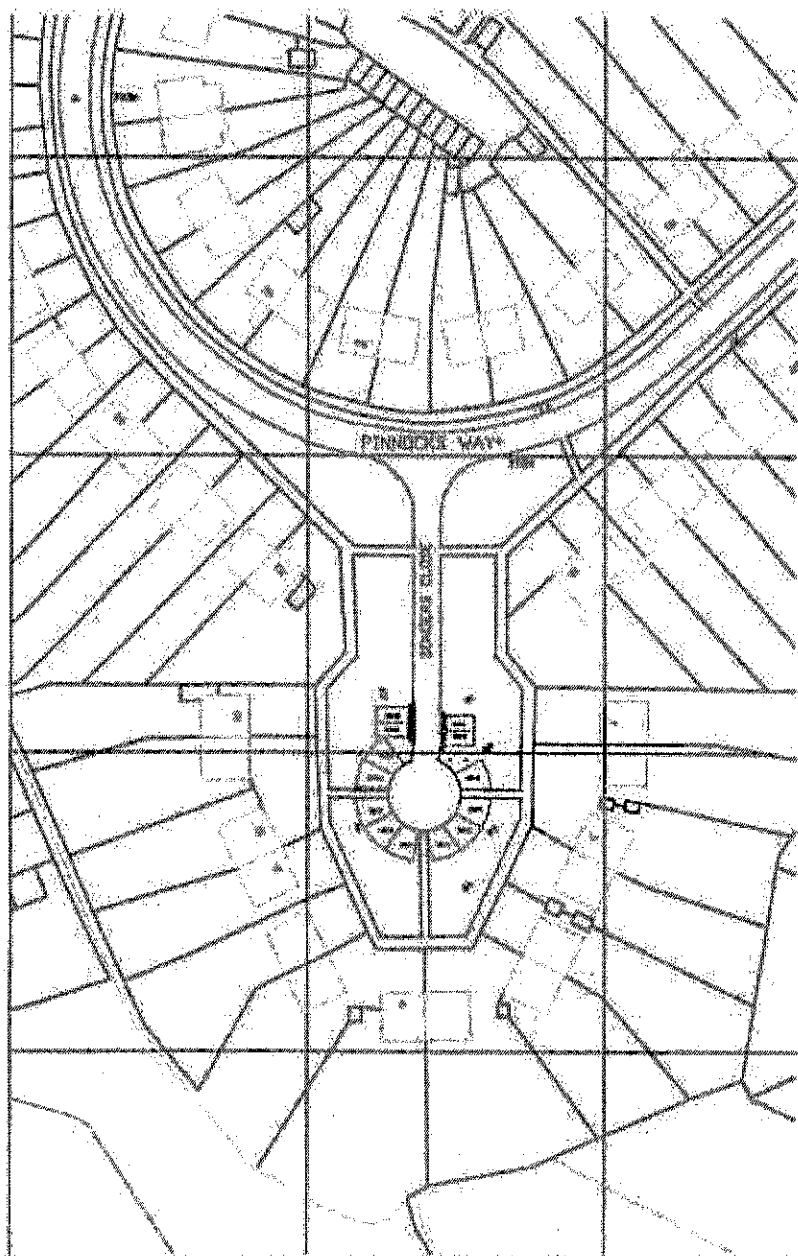
DRAWN BY
BK

SCALE
1-200

DATE
24-09-12

DRAWING NO
5 (Rev 1)

SONGERS CLOSE



Ordnance Survey © Crown Copyright 2011. All rights reserved. Licence number 100020449

JOB TITLE
 PROVISION OF 13 CAR PARKING
 SPACES SONGERS CLOSE
 BOTLEY

**SOVEREIGN VALE HOUSING
 ASSOCIATION**

PROPERTY SERVICES

(A4)

DRAWN BY
 BK

DRAWING TITLE PROPOSED LOCATION PLAN
 PARKING SPACES OUTLINED IN RED

SCALE

1-1250

DATE 7-11-11

DRAWING NO 3

NOTES

TREE SIZES & POSITIONS

- T1 CIRCUMFERENCE 1.1M
- T2 CIRCUMFERENCE 1.2M
- T3 CIRCUMFERENCE 0.8M
- T4 CIRCUMFERENCE 1.06M
- T5 CIRCUMFERENCE 0.65M
- T6 CIRCUMFERENCE 1.45M

SOVEREIGN VALE HOUSING ASSOCIATION

PROPERTY SERVICES

OXFORD ROAD EAST HANNEY DX11 0HP

PROJECT

PROVISION OF 13 CAR PARKING SPACES SONGERS CLOSE BOTLEY

DRAWING PROPOSED BLOCK PLAN SHOWING TREE POSITIONS IN RELATION TO PARKING AREAS

DRAWN BY

BK

AB

SCALE

1-200

DATE

7-11-11

DRAWING NO

6

